


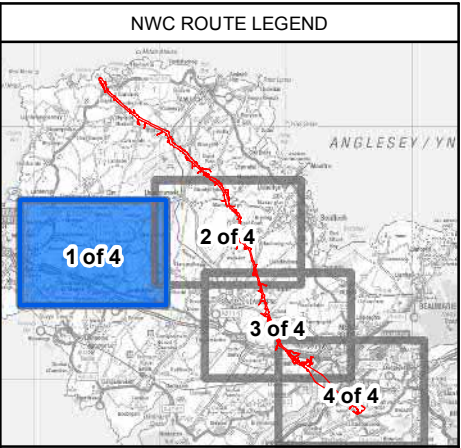
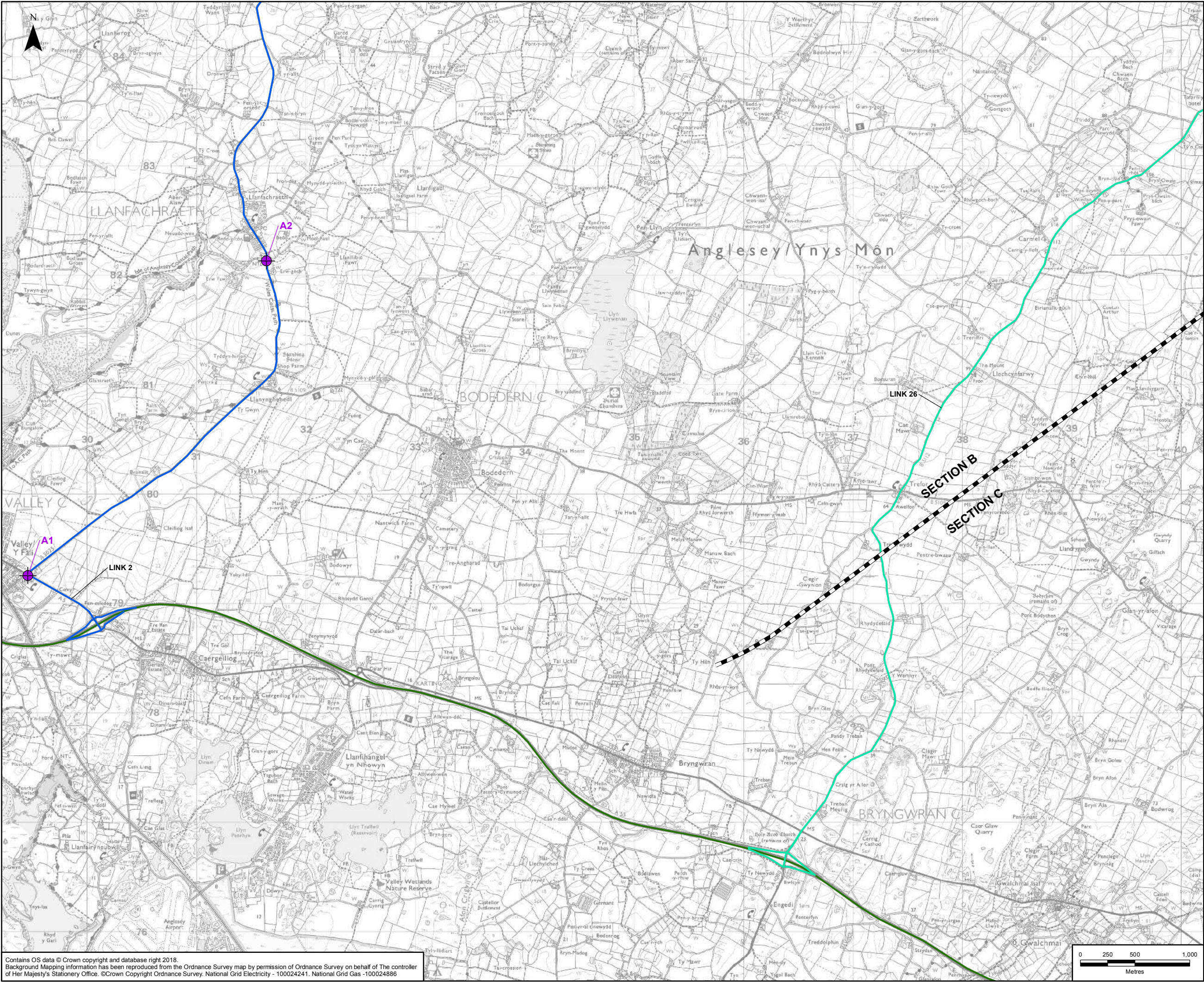
DOCUMENT 5.14.1.2

Air Quality Monitoring Locations Chapter 14 – Figure 2

National Grid (North Wales Connection Project)

*Regulation 5(2)(a) including (l) and (m) of the Infrastructure Planning
(Applications: Prescribed Forms and Procedure) Regulations 2009*





LEGEND	
	SECTION OUTLINES
	PROJECT SPECIFIC NITROGEN DIOXIDE (NO ₂) DIFFUSION TUBE MONITORING LOCATIONS
	CONSTRUCTION COMPOUND
	ACCESS - NATIONAL GRID
	PRIMARY LIGHT GOODS VEHICLE (LGV) / HEAVY GOODS VEHICLE (HGV) ¹
	LGV / TRACTOR TRAILER ROUTE
	PRIMARY LGV ROUTE
	LGV / HGV ENABLING WORKS ROUTE
	LGV / HGV CONTINGENCY ROUTE
	TUNNEL HEAD HOUSE (THH) AND CABLE SEALING END COMPOUND (CSEC) EMERGENCY ACCESS
	THH / CSEC OPERATION AND MAINTENANCE ROUTE
	TRUNK ROAD NETWORK

NOTES	
1: LIGHT GOODS VEHICLE (LGV) 3.5T OR BELOW HEAVY GOODS VEHICLE (HGV) ABOVE 3.5T	
2: PRIMARY LGV / HGV ROUTE, LGV / HGV ENABLING WORKS ROUTE, THH / CSEC EMERGENCY ACCESS AND THH / CSEC OPERATION AND MAINTENANCE ROUTE	
3: LGV / HGV ENABLING WORKS ROUTE, THH / CSEC EMERGENCY ACCESS AND THH / CSEC OPERATION AND MAINTENANCE ROUTE	
4: LGV / HGV ENABLING WORKS ROUTE, LGV / HGV CONTINGENCY ROUTE	
5: PRIMARY LGV ROUTE, LGV / HGV ENABLING WORKS ROUTE, THH / CSEC EMERGENCY ACCESS AND THH / CSEC OPERATION AND MAINTENANCE ROUTE	
6: THH / CSEC EMERGENCY ACCESS AND THH / CSEC OPERATION AND MAINTENANCE ROUTE	
7: FOR DESCRIPTIONS OF THE TRAFFIC ROUTES AND LINK REFERENCES SEE THE ENVIRONMENTAL STATEMENT AIR QUALITY CHAPTER (DOCUMENT 5.14)	

A	09/08/2018	ENVIRONMENTAL STATEMENT	JB	GH	TS
Rev	Date	Description	GIS	Chk	App

nationalgrid

Scheme: NORTH WALES CONNECTION PROJECT

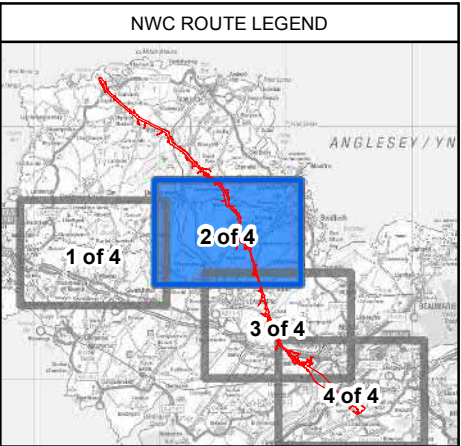
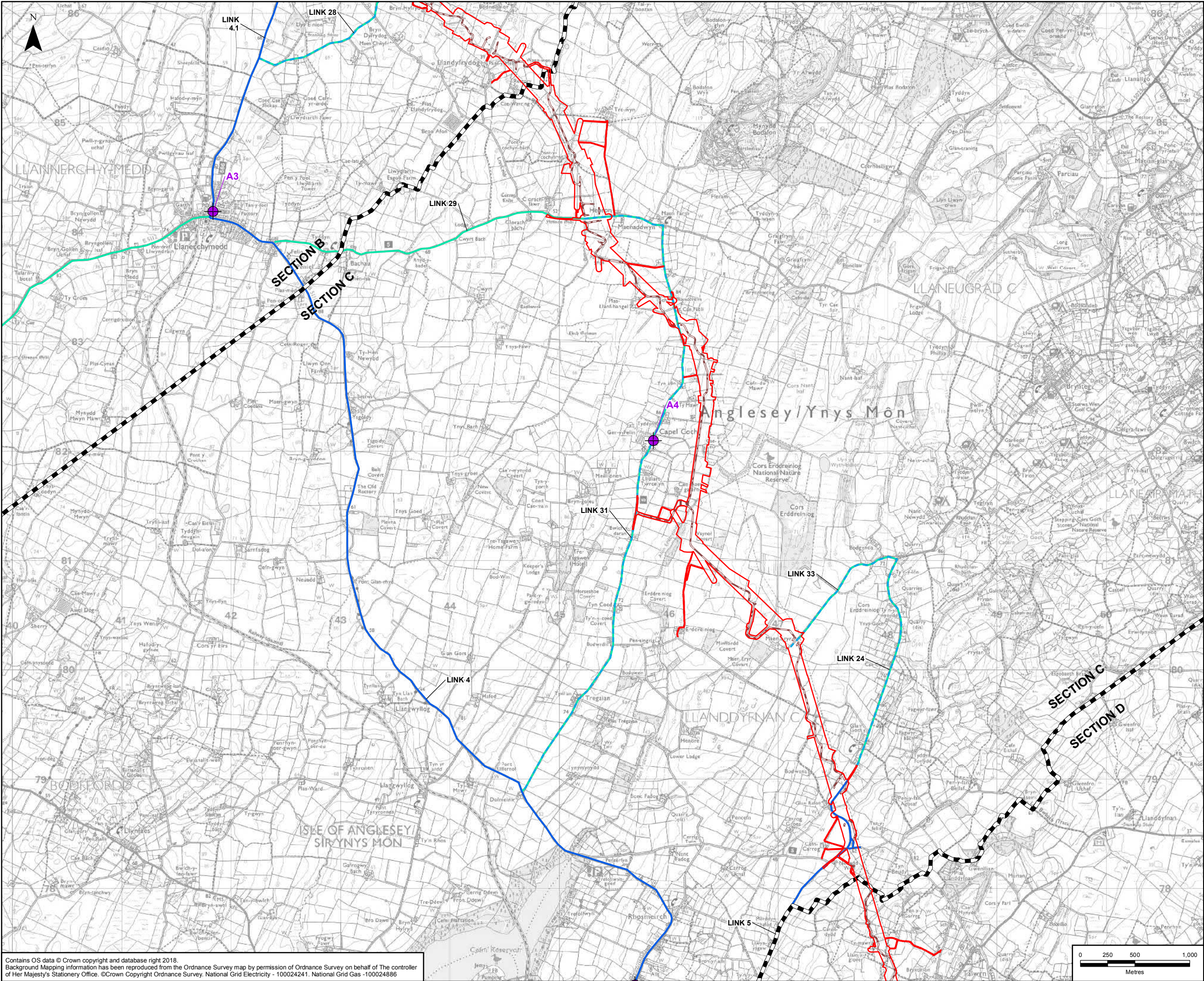
Document Number: 5.14.1.2

Document Title: FIGURE 14.2
AIR QUALITY MONITORING LOCATIONS
SECTION B & C

Creator: JB	Date: 24/07/2018	Checker: GH	Date: 24/07/2018	Approver: TS	Date: 24/07/2018
Document Type: FIGURE	Scale: 1:32,000	Format: A3	Sheets: 1 of 4	Rev: A	

Contains OS data © Crown copyright and database right 2018.
Background Mapping information has been reproduced from the Ordnance Survey map by permission of Ordnance Survey on behalf of The controller of Her Majesty's Stationery Office. ©Crown Copyright Ordnance Survey. National Grid Electricity - 100024241. National Grid Gas - 100024886

Document Path: \\ukmcr1fp002\ukmcr1fp002-v1\ie\Proposal\3512\North Wales Connection - NG\GIS\02 Maps\Air Quality_ES Figs_DCO 2018\AQ_14-2_MONITORLOCATIONS_Plan_Series_JB_20180809.mxd



LEGEND

- ORDER LIMITS - OPTION A
- SECTION OUTLINES
- PROJECT SPECIFIC NITROGEN DIOXIDE (NO₂) DIFFUSION TUBE MONITORING LOCATIONS
- CONSTRUCTION COMPOUND
- ACCESS - NATIONAL GRID
- PRIMARY LIGHT GOODS VEHICLE (LGV) / HEAVY GOODS VEHICLE (HGV)¹
- LGV / TRACTOR TRAILER ROUTE
- PRIMARY LGV ROUTE
- LGV / HGV ENABLING WORKS ROUTE
- LGV / HGV CONTINGENCY ROUTE
- TUNNEL HEAD HOUSE (THH) AND CABLE SEALING END COMPOUND (CSEC) EMERGENCY ACCESS
- THH / CSEC OPERATION AND MAINTENANCE ROUTE
- TRUNK ROAD NETWORK

NOTES

1: LIGHT GOODS VEHICLE (LGV) 3.5T OR BELOW
HEAVY GOODS VEHICLE (HGV) ABOVE 3.5T
2: PRIMARY LGV / HGV ROUTE, LGV / HGV ENABLING WORKS ROUTE, THH / CSEC EMERGENCY ACCESS AND THH / CSEC OPERATION AND MAINTENANCE ROUTE
3: LGV / HGV ENABLING WORKS ROUTE, THH / CSEC EMERGENCY ACCESS AND THH / CSEC OPERATION AND MAINTENANCE ROUTE
4: LGV / HGV ENABLING WORKS ROUTE, LGV / HGV CONTINGENCY ROUTE
5: PRIMARY LGV ROUTE, LGV / HGV ENABLING WORKS ROUTE, THH / CSEC EMERGENCY ACCESS AND THH / CSEC OPERATION AND MAINTENANCE ROUTE
6: THH / CSEC EMERGENCY ACCESS AND THH / CSEC OPERATION AND MAINTENANCE ROUTE
7: FOR DESCRIPTIONS OF THE TRAFFIC ROUTES AND LINK REFERENCES SEE THE ENVIRONMENTAL STATEMENT AIR QUALITY CHAPTER (DOCUMENT 5.14)

A	09/08/2018	ENVIRONMENTAL STATEMENT	JB	GH	TS
Rev	Date	Description	GIS	Chk	App

nationalgrid

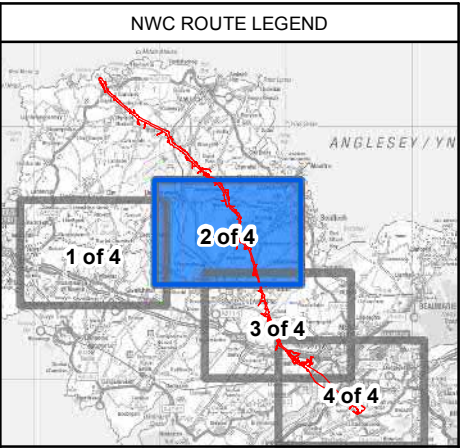
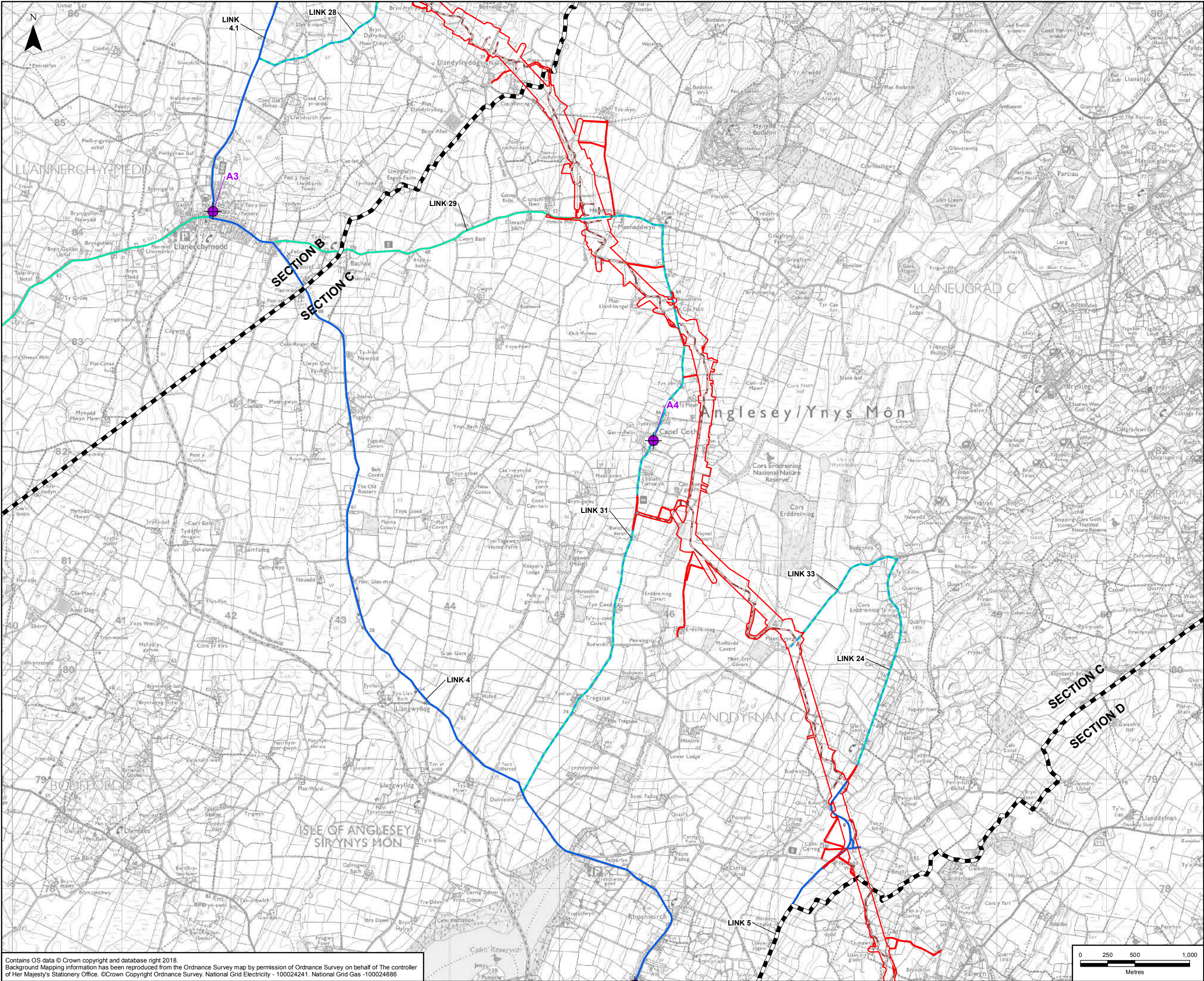
Scheme: NORTH WALES CONNECTION PROJECT

Document Number: 5.14.1.2

Document Title: FIGURE 14.2
AIR QUALITY MONITORING LOCATIONS
SECTION C OPTION A

Creator: JB	Date: 24/07/2018	Checker: GH	Date: 24/07/2018	Approver: TS	Date: 24/07/2018
Document Type: FIGURE	Scale: 1:32,000	Format: A3	Sheets: 2 of 4 Option A	Rev: A	

Contains OS data © Crown copyright and database right 2018.
Background Mapping information has been reproduced from the Ordnance Survey map by permission of Ordnance Survey on behalf of The controller of Her Majesty's Stationery Office. ©Crown Copyright Ordnance Survey. National Grid Electricity - 100024241. National Grid Gas - 100024886



LEGEND

- ORDER LIMITS - OPTION B
- SECTION OUTLINES
- PROJECT SPECIFIC NITROGEN DIOXIDE (NO₂) DIFFUSION TUBE MONITORING LOCATIONS
- CONSTRUCTION COMPOUND
- ACCESS - NATIONAL GRID
- PRIMARY LIGHT GOODS VEHICLE (LGV) / HEAVY GOODS VEHICLE (HGV)¹
- LGV / TRACTOR TRAILER ROUTE
- PRIMARY LGV ROUTE
- LGV / HGV ENABLING WORKS ROUTE
- LGV / HGV CONTINGENCY ROUTE
- TUNNEL HEAD HOUSE (THH) AND CABLE SEALING END COMPOUND (CSEC) EMERGENCY ACCESS
- THH / CSEC OPERATION AND MAINTENANCE ROUTE
- TRUNK ROAD NETWORK

NOTES

1: LIGHT GOODS VEHICLE (LGV) 3.5T OR BELOW
HEAVY GOODS VEHICLE (HGV) ABOVE 3.5T
2: PRIMARY LGV / HGV ROUTE, LGV / HGV ENABLING WORKS ROUTE, THH / CSEC EMERGENCY ACCESS AND THH / CSEC OPERATION AND MAINTENANCE ROUTE
3: LGV / HGV ENABLING WORKS ROUTE, THH / CSEC EMERGENCY ACCESS AND THH / CSEC OPERATION AND MAINTENANCE ROUTE
4: LGV / HGV ENABLING WORKS ROUTE, LGV / HGV CONTINGENCY ROUTE
5: PRIMARY LGV ROUTE, LGV / HGV ENABLING WORKS ROUTE, THH / CSEC EMERGENCY ACCESS AND THH / CSEC OPERATION AND MAINTENANCE ROUTE
6: THH / CSEC EMERGENCY ACCESS AND THH / CSEC OPERATION AND MAINTENANCE ROUTE
7: FOR DESCRIPTIONS OF THE TRAFFIC ROUTES AND LINK REFERENCES SEE THE ENVIRONMENTAL STATEMENT AIR QUALITY CHAPTER (DOCUMENT 5.14)

A	09/08/2018	ENVIRONMENTAL STATEMENT	JB	GH	TS
Rev	Date	Description	GIS	Chk	App

nationalgrid

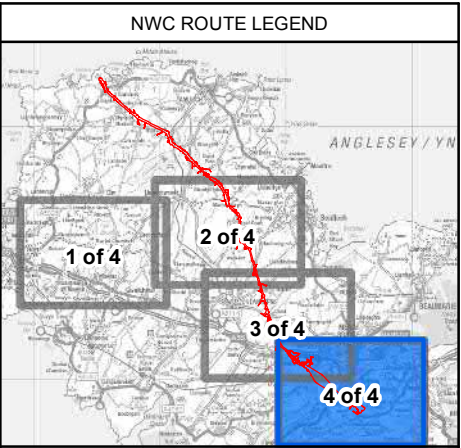
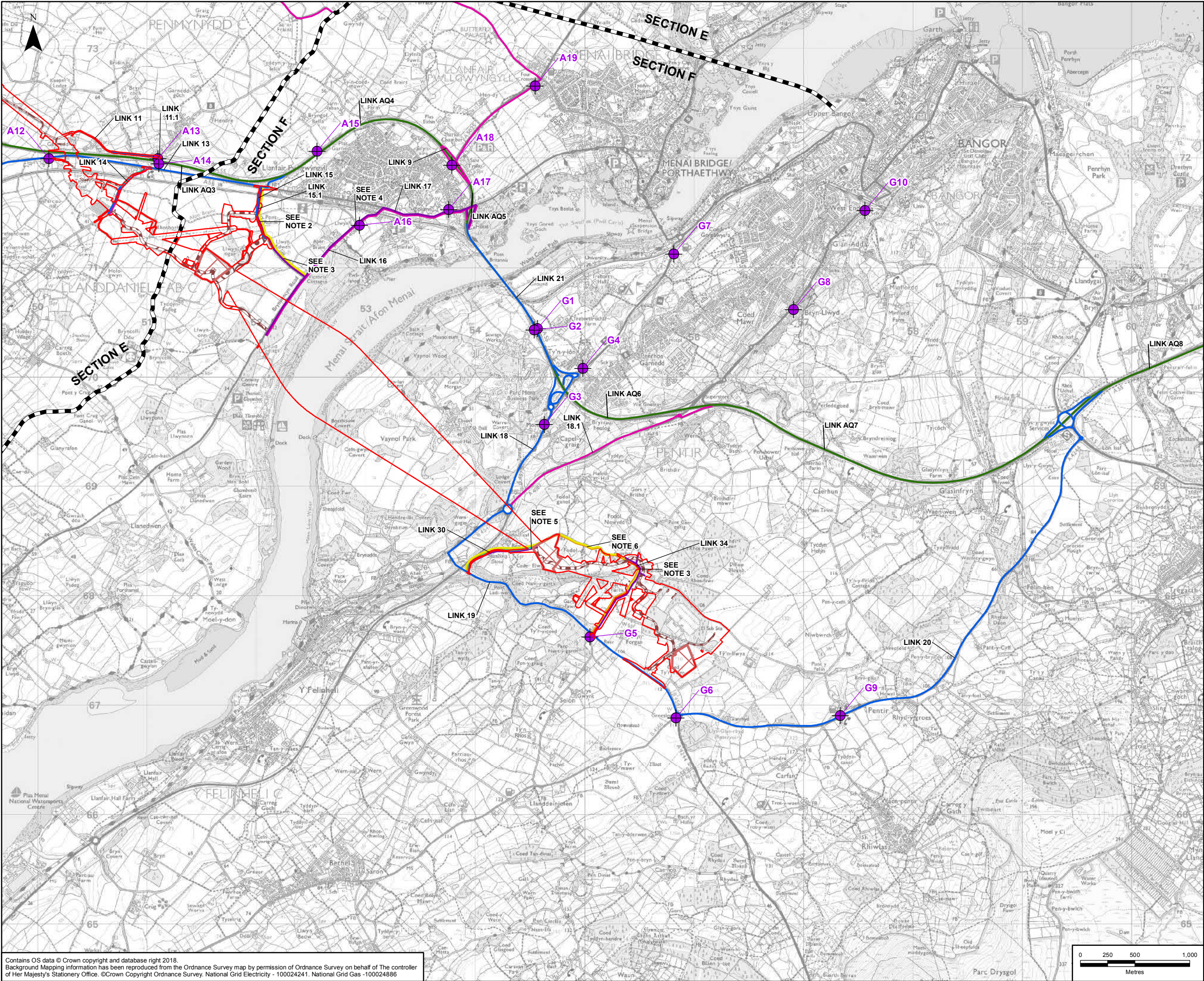
Scheme: NORTH WALES CONNECTION PROJECT

Document Number: 5.14.1.2

Document Title: FIGURE 14.2
AIR QUALITY MONITORING LOCATIONS
SECTION C OPTION B

Creator: JB	Date: 24/07/2018	Checker: GH	Date: 24/07/2018	Approver: TS	Date: 24/07/2018
Document Type: FIGURE	Scale: 1:32,000	Format: A3	Sheets: 2 of 4 Option B	Rev: A	

Contains OS data © Crown copyright and database right 2018.
Background Mapping information has been reproduced from the Ordnance Survey map by permission of Ordnance Survey on behalf of The controller of Her Majesty's Stationery Office. ©Crown Copyright Ordnance Survey. National Grid Electricity - 100024241. National Grid Gas - 100024886



LEGEND

- ORDER LIMITS
- SECTION OUTLINES
- PROJECT SPECIFIC NITROGEN DIOXIDE (NO₂) DIFFUSION TUBE MONITORING LOCATIONS
- CONSTRUCTION COMPOUND
- ACCESS - NATIONAL GRID
- PRIMARY LIGHT GOODS VEHICLE (LGV) / HEAVY GOODS VEHICLE (HGV)¹
- LGV / TRACTOR TRAILER ROUTE
- PRIMARY LGV ROUTE
- LGV / HGV ENABLING WORKS ROUTE
- LGV / HGV CONTINGENCY ROUTE
- TUNNEL HEAD HOUSE (THH) AND CABLE SEALING END COMPOUND (CSEC) EMERGENCY ACCESS
- THH / CSEC OPERATION AND MAINTENANCE ROUTE
- TRUNK ROAD NETWORK

NOTES

1: LIGHT GOODS VEHICLE (LGV) 3.5T OR BELOW
HEAVY GOODS VEHICLE (HGV) ABOVE 3.5T
2: PRIMARY LGV / HGV ROUTE, LGV / HGV ENABLING WORKS ROUTE, THH / CSEC EMERGENCY ACCESS AND THH / CSEC OPERATION AND MAINTENANCE ROUTE
3: LGV / HGV ENABLING WORKS ROUTE, THH / CSEC EMERGENCY ACCESS AND THH / CSEC OPERATION AND MAINTENANCE ROUTE
4: LGV / HGV ENABLING WORKS ROUTE, LGV / HGV CONTINGENCY ROUTE
5: PRIMARY LGV ROUTE, LGV / HGV ENABLING WORKS ROUTE, THH / CSEC EMERGENCY ACCESS AND THH / CSEC OPERATION AND MAINTENANCE ROUTE
6: THH / CSEC EMERGENCY ACCESS AND THH / CSEC OPERATION AND MAINTENANCE ROUTE
7: FOR DESCRIPTIONS OF THE TRAFFIC ROUTES AND LINK REFERENCES SEE THE ENVIRONMENTAL STATEMENT AIR QUALITY CHAPTER (DOCUMENT 5.14)

A	09/08/2018	ENVIRONMENTAL STATEMENT	JB	GH	TS
Rev	Date	Description	GIS	Chk	App

nationalgrid

Scheme: NORTH WALES CONNECTION PROJECT

Document Number: 5.14.1.2

Document Title: FIGURE 14.2
AIR QUALITY MONITORING LOCATIONS
SECTION F

Creator: JB	Date: 24/07/2018	Checker: GH	Date: 24/07/2018	Approver: TS	Date: 24/07/2018
Document Type: FIGURE	Scale: 1:32,000	Format: A3	Sheets: 4 of 4	Rev: A	

Contains OS data © Crown copyright and database right 2018.
Background Mapping information has been reproduced from the Ordnance Survey map by permission of Ordnance Survey on behalf of The controller of Her Majesty's Stationery Office. © Crown Copyright Ordnance Survey. National Grid Electricity - 100024241. National Grid Gas - 100024886